

## 2007 Tecate SCORE Baja 1000 Race Notes

November 10 - 16, 2007
























This event passes through many populated areas. It is the competitors responsibility to operate his vehicle in a safe and prudent manner. Caution! All odometers are not created equal. Mistakes can & will be made. Your mileage can & will vary. Pay attention!

Line num	Tulips Symbols	Location Description	Trip Miles	Total Miles
<p><b>Prerunning Starts at the Ojos Negros Dump - 3.5 miles south of Hwy 3 Km 39 on the Tres Hermanos road.</b></p> <p><b>Prerunning starts October 13, 2007</b></p> <p><b>The section from the Start to Ojos Negros Dump will be open for pre-running beginning Friday, November 9<sup>th</sup> through Monday, November 12<sup>th</sup>. <u>THE RACE DOES NOT GO THROUGH THE TOWN OF OJOS NEGROS!</u></b></p>				
69		Cattle guard. Dump on your right.	0.00	37.67
70		Stay left at Y	0.63	38.30
71		Cross water	1.64	39.94
72		Left down drop off	3.03	42.97
73		Stay straight at road on left	7.14	50.11
74		Through gate at water tank at Tres Hermanos	0.90	51.01
75		Go left at Y. Straight is to Uruapan.	0.02	51.03
76		Straight through gate	1.57	52.60
77		Either/ or cross wash	0.04	52.64
78		Caution!!! Begin silt area	1.64	54.28
79		Top of hill	4.23	58.51
80		Stay left at gold mine	2.12	60.63
81		Stay left at Y	0.20	60.83
82		Shack on right. Ref	0.11	60.94
83		Through gate	1.23	62.17
84		Go left at hard to see Y	1.46	63.63
85		Left turn	0.48	64.11

## 2007 Tecate SCORE Baja 1000 Race Notes

November 10 - 16, 2007

This event passes through many populated areas. It is the competitors responsibility to operate his vehicle in a safe and prudent manner.  
Caution! All odometers are not created equal. Mistakes can & will be made. Your mileage can & will vary. Pay attention!

Line num	Tulips Symbols	Location Description	Trip Miles	Total Miles
86		Hard left at houses.	0.10	64.21
87		Stay left at Y. Rancho on right.	1.20	65.41
88		Straight through gate	0.60	66.01
89		Straight through 2nd gate	1.10	67.11
90		Merge left onto road	0.90	68.01
91		Cross cattle guard	0.34	68.35
92		Go right at Y	0.40	68.75
93		Merge right at road from left	2.67	71.42
94		Stay left at Y	2.32	73.74
95		Stay straight at road on left	1.63	75.37
96		Through gate and turn right on Hwy3K77. <b>60 MPH on pavement</b>	0.23	75.60
97		Turn left off of Hwy 3 at K78 +	1.19	76.79
98		Either / Or (if you go right you will miss VW - next tulip)	0.42	77.21
99		Right at upside down VW	0.49	77.70
100		Right turn at "Y"	0.45	78.15
101		Right turn at "Y"	0.47	78.62
102		Stay straight at four-way intersection	1.05	79.67
103		Stay right at "Y"	0.19	79.86
104		Straight through gate	0.50	80.36
105		Stay left at "Y" - fence on right	0.57	80.93
106		Straight through fence then turn right	0.16	81.09
107		Straight through fence	0.27	81.36
108		Straight through fence	0.11	81.47

## 2007 Tecate SCORE Baja 1000 Race Notes

November 10 - 16, 2007

This event passes through many populated areas. It is the competitors responsibility to operate his vehicle in a safe and prudent manner.  
Caution! All odometers are not created equal. Mistakes can & will be made. Your mileage can & will vary. Pay attention!

Line num	Tulips Symbols	Location Description	Trip Miles	Total Miles
109		Straight through gate	0.45	81.92
110		Stay left at "Y"	0.26	82.18
111		Stay straight	0.46	82.64
112		Right turn at four way intersection	0.51	83.15
113		Left turn at four way intersection	0.58	83.73
114		Right turn through cattle guard. <b>Checkpoint 1</b>	1.32	85.05
115		Left turn at "Y" - <b>very important.</b>	0.19	85.24
116		Go right at "Y"	0.71	85.95
117		Straight at four way intersection - right is access	0.46	86.41
118		Go right at "Y"	0.73	87.14
119		Veer right at "Y" - gate on left	0.86	88.00
120		Go left at "Y"	1.28	89.28
121		Straight through gate	0.08	89.36
122		Go right at "Y"	4.33	93.69
123		Hard right then through cattle guard	1.02	94.71
124		Stay straight at four-way intersection (Nuevo Junction)	1.83	96.54
125		Go left at "Y"	1.02	97.56
126		Go left at "Y" This is Jamau)	4.67	102.23
127		Cross Jamau graded road	0.34	102.57
128		Go left at "Y"	1.85	104.42
129		Go left at "Y"	3.36	107.78
130		RC Merges onto Hwy 3 Southbound @ K117+. <b>60 MPH on pavement</b>	1.65	109.43
131		Stay on Hwy 3. Valle de Trinidad Turnoff. Pemex.	1.55	110.98

## 2007 Tecate SCORE Baja 1000 Race Notes

November 10 - 16, 2007

















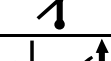






This event passes through many populated areas. It is the competitors responsibility to operate his vehicle in a safe and prudent manner.  
Caution! All odometers are not created equal. Mistakes can & will be made. Your mileage can & will vary. Pay attention!

Line num	Tulips Symbols	Location Description	Trip Miles	Total Miles
132		Stay on Hwy 3. Kiliwas turnoff.	4.01	114.99
133		K136 SB Sign - Ref.	5.79	120.78
134		Right turn off Hwy 3 at K137. Mike's Road Turnoff	0.86	121.64
135		Straight X cattle guard	2.71	124.36
136		RC right turn	0.30	124.67
137		Straight Kiliwas access to right	3.47	128.14
138		Ranch on right	3.66	131.80
139		Straight Mikes cut off road to right	3.52	135.32
140		Left @ Mike's sign	0.47	135.80
141		Right @ Y	5.49	141.30
142		Cross water stay left, turn right up hill @ Mike's	0.20	141.50
143		"the rock"	1.45	142.95
144		Straight to right is Simpson's rd	1.95	144.90
145		detour around tree	1.56	146.46
146		Right @ Y	0.30	146.76
147		Straight through gate	1.19	147.96
148		Cross water	0.60	148.56
149		Straight through gate	0.12	148.68
150		Straight through gate	5.29	153.98
151		Straight through gate	0.61	154.59
152		Right @ Y	0.15	154.75
153		Straight through gate, Rancho Coyote on left	0.97	155.72
154		Right @ Y	0.40	156.12

## 2007 Tecate SCORE Baja 1000 Race Notes

November 10 - 16, 2007
























This event passes through many populated areas. It is the competitors responsibility to operate his vehicle in a safe and prudent manner.  
Caution! All odometers are not created equal. Mistakes can & will be made. Your mileage can & will vary. Pay attention!

Line num	Tulips Symbols	Location Description	Trip Miles	Total Miles
155		Left @ Y	0.19	156.31
156		Right @ Y	0.86	157.18
157		Either / Or	0.54	157.72
158		Stay straight	4.54	162.27
159		Either / Or	0.28	162.55
160		Either / Or	2.74	165.31
161		Right turn Rancho Buena Vista	0.18	165.50
162		Straight through gate	0.62	166.12
163		Left turn	0.44	166.56
164		Either / Or	0.14	166.70
165		Left @ Y	0.41	167.11
166		Either / Or	3.21	170.32
167		Straight through gate	3.93	174.25
168		Straight onto graded road, rancho on right	0.49	174.75
169		Left onto graded road	1.49	176.25
170		Right onto San Telmo paved road	0.82	177.08
171		Left off San Telmo paved road. <b>Checkpoint 2</b>	0.62	177.71
172		Straight @ Y	3.30	181.02
173		Hard left @ Y	1.31	182.33
174		Right turn	5.12	187.48
175		Straight @ metal gate	0.05	187.51
176		Cross cattle guard	0.74	188.25
177		Cross cattle guard	1.50	189.76

## 2007 Tecate SCORE Baja 1000 Race Notes

November 10 - 16, 2007




















This event passes through many populated areas. It is the competitors responsibility to operate his vehicle in a safe and prudent manner.  
Caution! All odometers are not created equal. Mistakes can & will be made. Your mileage can & will vary. Pay attention!

Line num	Tulips Symbols	Location Description	Trip Miles	Total Miles
178		Right turn @ rancho	1.63	191.39
179		Straight through gate	0.34	191.74
180		Straight through gate	2.26	194.01
181		Left turn	2.40	196.41
182		detour to right ditch	0.11	196.53
183		Right in sand wash	2.84	199.37
184		right on graded road	0.04	199.42
185		left turn then immediate right	1.32	200.70
186		left turn	1.83	201.21
187		Right turn	0.03	201.24
188		Right @ Y	0.17	201.42
189		Left @ Y	0.21	201.63
190		Left onto graded road	0.38	202.01
191		merge onto graded road	0.76	202.76
192		Left turn off graded road	0.49	203.27
193		Right turn	0.13	203.41
194		Left turn	0.07	203.48
195		right on graded road	0.13	203.54
196		Left turn	0.61	204.15
197		Right @ Y	0.51	204.67
198		Either /Or	0.21	204.88
199		Right @ Y	0.56	205.44
200		Left @ Y	1.79	207.23

## 2007 Tecate SCORE Baja 1000 Race Notes

November 10 - 16, 2007























This event passes through many populated areas. It is the competitors responsibility to operate his vehicle in a safe and prudent manner.  
Caution! All odometers are not created equal. Mistakes can & will be made. Your mileage can & will vary. Pay attention!

Line num	Tulips Symbols	Location Description	Trip Miles	Total Miles
201		Straight through gate	0.45	207.69
202		Left @ T	2.65	210.34
203		Right @ Y	1.07	211.41
204		Straight @ Y	0.54	211.95
205		Right turn, abandon ranch	0.90	212.86
206		Dam on left ref.	1.48	214.34
207		Straight @ Y	0.49	214.84
208		Straight @ Y	1.27	216.12
209		Straight @ Y	0.63	216.76
210		Left into rocky wash	0.16	216.93
211		Straight @ Y	0.03	216.97
212		Right @ Y	1.13	218.10
213		Straight through gate	0.89	218.99
214		Right @ Y	1.43	220.42
215		Left @ Y	0.53	220.95
216		Stay right @ 180* turn	2.44	223.40
217		Straight through gate	1.53	224.94
218		Straight through gate	0.22	225.17
219		ref. dead truck	4.68	229.85
220		Left @ Y	0.99	230.84
221		Start long uphill	2.18	233.03
222		Top of hill	0.81	233.84
223		Left @ Y	5.34	239.19

## 2007 Tecate SCORE Baja 1000 Race Notes

November 10 - 16, 2007

This event passes through many populated areas. It is the competitors responsibility to operate his vehicle in a safe and prudent manner.  
Caution! All odometers are not created equal. Mistakes can & will be made. Your mileage can & will vary. Pay attention!

Line num	Tulips Symbols	Location Description	Trip Miles	Total Miles
224		ref old SCORE RM 245 sign	2.49	243.05
225		Cross water	0.44	243.50
226		Pass palms hard left uphill	2.15	245.65
227		Straight through gate	3.81	249.47
228		Road merges from left	1.21	250.68
229		Straight through gate	0.36	251.05
230		Left @ Y	0.07	251.13
231		Straight through gate	0.14	251.27
232		Right @ Y	1.28	252.41
233		Either / Or in wash	2.98	255.39
234		Left @ Y	0.15	255.54
235		Left @ Y	0.76	256.10
236		Straight cross road	0.70	256.79
237		Right @ Y	0.63	257.43
238		Straight @ Y	1.35	258.78
239		Straight @ Y	0.54	259.32
240		Either / Or	0.46	259.79
241		Right @ Y	0.09	259.88
242		Right @ T intersection	0.03	259.91
243		Left @ Y	1.58	261.49
244		Right @ Y	1.66	263.16
245		Left @ Y	0.25	263.42
246		Straight through gate	1.98	265.40

## 2007 Tecate SCORE Baja 1000 Race Notes

November 10 - 16, 2007

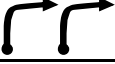






















This event passes through many populated areas. It is the competitors responsibility to operate his vehicle in a safe and prudent manner.  
Caution! All odometers are not created equal. Mistakes can & will be made. Your mileage can & will vary. Pay attention!

Line num	Tulips Symbols	Location Description	Trip Miles	Total Miles
247		Right @ Y	0.51	265.92
248		Through gate & right @ Y	1.06	266.98
249		Right @ Y	2.89	269.87
250		Straight @ Y	1.32	271.20
251		Straight @ Y	0.61	271.82
252		Road merges from right	1.57	273.39
253		Left @ Y	4.40	277.79
254		Hard left turn	2.01	279.81
255		Through gate, rancho on left	5.90	285.72
256		bear right through gate	0.56	286.28
257		Left @ Y	0.35	286.63
258		bear left @ fence, rancho on right	2.42	289.07
259		Straight @ Y	2.12	291.20
260		Left turn, road merges from right	0.81	292.01
261		Straight through gate	9.72	301.73
262		Left turn between fence posts	3.40	305.13
263		Straight through gate	0.62	305.75
264		Straight through gate	0.35	306.11
265		Left @ T. <b>Checkpoint 3.</b> Right goes to El Rosario at Km65.	0.09	306.21
266		Left @ Y. Begin silt road.	0.12	306.34
267		Stay straight. X road.	0.90	307.24
268		Stay straight thru fence/gate.	1.05	308.29
269		Stay straight. Road to Lt.	0.17	308.47

## 2007 Tecate SCORE Baja 1000 Race Notes

November 10 - 16, 2007























This event passes through many populated areas. It is the competitors responsibility to operate his vehicle in a safe and prudent manner.  
Caution! All odometers are not created equal. Mistakes can & will be made. Your mileage can & will vary. Pay attention!

Line num	Tulips Symbols	Location Description	Trip Miles	Total Miles
270		Caution! 180 degree turn to Rt.	0.44	308.94
271		Stay straight. Road to Rt.	4.12	313.07
272		Stay straight. Road to Rt.	1.11	314.18
273		Stay straight. Roads to Rt. and Lt.	1.38	315.57
274		Stay straight. Road to Rt.	0.94	316.51
275		Right @ Y.	1.59	318.10
276		Left Turn. Straight is access.	1.49	319.62
277		Stay straight. Road merges in from left.	1.42	321.04
278		Left @ Y.	0.05	321.09
279		Stay straight. X road.	0.03	321.12
280		Left @ Y.	0.36	321.49
281		Left onto good graded road.	1.40	322.89
282		Straight thru fence/gate.	3.55	325.04
283		Straight @ Y.	0.09	325.13
284		Right @ T intersection	0.19	325.33
285		Straight thru Red gate.	0.27	325.60
286		Cement pile on Lt. - Ref.	2.42	328.02
287		Right @ Y. Stay on main road.	0.20	328.22
288		Straight @ Y.	2.34	330.36
289		Straight @ Y. Stay on main road.	1.14	331.51
290		Right @ Y off main road.	0.20	331.72
291		Left @ Y.	0.71	332.44
292		Stay straight. Road to Lt.	2.22	334.66

## 2007 Tecate SCORE Baja 1000 Race Notes

November 10 - 16, 2007





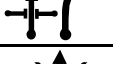


















This event passes through many populated areas. It is the competitors responsibility to operate his vehicle in a safe and prudent manner.  
Caution! All odometers are not created equal. Mistakes can & will be made. Your mileage can & will vary. Pay attention!

Line num	Tulips Symbols	Location Description	Trip Miles	Total Miles
293		Left turn. Road merges from Rt.	0.41	335.07
294		Straight @ Y. Stay on main road.	0.42	335.50
295		Straight thru Red gate.	1.35	336.43
296		Right @ Y.	0.82	337.25
297		Right @ Y.	0.27	337.52
298		Straight thru White gate	0.76	338.29
299		Rancho on Lt. - Ref.	0.36	338.65
300		Onto rock ledge - Ref.	0.26	338.92
301		Bottom of Hill. Switchbacks ahead.	4.24	343.16
302		Stay straight. Road @ Rt.	1.05	344.22
303		Right @ Y.	2.38	346.60
304		Stay straight. X road.	0.40	347.01
305		Left turn. Road merges from Rt.	0.95	347.56
306		Stay straight. X road.	0.91	348.47
307		Left turn. Road merges from Rt.	0.63	349.11
308		Stay straight. Road @ Lt.	0.82	349.93
309		Right @ T intersection	0.39	350.33
310		Left @ Y.	1.07	351.40
311		Straight thru Red gate.	1.80	353.20
312		Right @ T intersection	4.79	358.00
313		Left @ Y.	0.06	358.07
314		Stay straight. X road.	0.67	358.75
315		Straight @ Y.	0.95	359.71

## 2007 Tecate SCORE Baja 1000 Race Notes

November 10 - 16, 2007

This event passes through many populated areas. It is the competitors responsibility to operate his vehicle in a safe and prudent manner.  
Caution! All odometers are not created equal. Mistakes can & will be made. Your mileage can & will vary. Pay attention!

Line num	Tulips Symbols	Location Description	Trip Miles	Total Miles
316		E/O	0.25	359.96
317		Stay straight. X road.	0.10	360.06
318		Left @ Y. Sign @ corner "Rancho La Vicktor 1A" - Ref.	0.32	360.39
319		Right @ Y.	0.13	360.52
320		Thru fence then bear Rt. "No Fuego" sign - Ref. Stay on main graded rd.	0.05	360.58
321		Stay straight thru silt area. Roads to Lt and Rt.	6.41	366.99
322		Hard left down into wash @ White Rancho. Silt area.	0.22	367.21
323		Stay left along fence line.	0.21	367.42
324		Stay straight @ end of fence line.	0.32	367.74
325		Stay straight. Rancho on Lt. - ref.	0.15	367.89
326		Left @ Y.	0.06	367.96
327		Stay straight. X road.	0.29	368.25
328		Turn Rt. then straight toward Hwy 1.	0.25	368.51
329		Left onto graded frontage road.	0.04	368.55
330		Merge Lt. onto Hwy 1 at Km 136 Southbound. <b>60 MPH on Pavement.</b>	0.04	368.60
331		San Augustin Pemex (Abandoned) @ Rt.	5.56	374.16
332		Poss. Pit area @ Rancho on Rt. just past K160.	9.34	383.50
333		La Pinta Hotel, Catavina	11.97	395.47
334		Left turn off pavement	33.44	428.91
335		Stay straight Coco's on left	13.01	441.92
336		Turn right . <b>Checkpoint 4</b>	0.04	441.97
337		Straight through chain link gate	0.98	442.95
338		Turn right @ Y off good graded road	5.49	448.44

## 2007 Tecate SCORE Baja 1000 Race Notes

November 10 - 16, 2007
























This event passes through many populated areas. It is the competitors responsibility to operate his vehicle in a safe and prudent manner.  
Caution! All odometers are not created equal. Mistakes can & will be made. Your mileage can & will vary. Pay attention!

Line num	Tulips Symbols	Location Description	Trip Miles	Total Miles
339		Drop down into Calamajue Wash	6.82	455.26
340		Bear right into wash	0.18	455.44
341		Stay straight	7.84	463.28
342		Stay straight	1.54	464.82
343		Rancho on Lt. - Ref.	5.22	470.04
344		Turn left @ Y	0.19	470.23
345		Pass through fence	0.92	471.15
346		Stay straight	1.22	472.38
347		Cross road, stay straight	3.00	475.38
348		race course turns left road merging from right	1.44	476.83
349		Turn left @ Y	7.48	484.36
350		Stay straight through gate	0.05	484.36
351		Stay straight	0.44	484.81
352		Turn left out of whooped out wash onto Bay of LA Hwy. <b>60 MPH on pavement.</b>	2.90	487.72
353		1st Pemex gas station	30.12	517.84
354		Stay right @ traffic circle	0.65	518.49
355		Stay straight, Guillermo's on left. <b>Checkpoint 5</b>	0.60	519.09
356		Turn left off pavement, yellow building on right	0.16	519.26
357		Bear left	0.09	519.36
358		Bear left @ Y	0.02	519.39
359		Stay straight on main graded road	0.18	519.57
360		Green Door on right ref	22.33	541.90
361		Top of mesa ref	18.30	560.20

## 2007 Tecate SCORE Baja 1000 Race Notes

November 10 - 16, 2007
























This event passes through many populated areas. It is the competitors responsibility to operate his vehicle in a safe and prudent manner.  
Caution! All odometers are not created equal. Mistakes can & will be made. Your mileage can & will vary. Pay attention!

Line num	Tulips Symbols	Location Description	Trip Miles	Total Miles
362		Stay straight, San Rafael to left	5.04	565.24
363		Hard right off good graded road, San francisquito to left	23.41	588.66
364		Merge onto good graded road from left, stay on good road	3.97	592.64
365		Windmill Rancho on right ref	13.34	605.98
366		Left @ Y off good graded road, right to El Arco	1.63	607.62
367		Right @ Y Stay on main road	3.96	611.58
368		Left @ Y rocks ahead	1.07	612.66
369		Straight @ Y	0.23	612.89
370		Stay straight road merges from right	0.74	613.63
371		Stay straight on middle fork	6.38	620.01
372		Straight across road THEN turn right, sign "Santa Gertrudis"	0.02	620.03
373		Topes sign on right ref	13.57	633.60
374		Stay straight @ Y, Mustang on left	0.15	633.75
375		Turn right @ T, water tower ref	0.20	633.96
376		Turn left @ water pile	0.07	634.03
377		Turn right @ intersection onto double road	0.49	634.52
378		turn left @ cross road, rancho on right ref. straight is access	4.68	639.21
379		Stay straight @ cross road	0.09	639.30
380		Stay straight @ Y	1.91	641.22
381		Straight through gate (was closed)	0.02	641.25
382		Straight @ cross road, sign "Rancho El Progreso"	3.05	644.28
383		Turn right onto good graded road, gravel pit on left ref, stay on main graded road	4.33	648.62
384		Straight through gate then bear left	1.71	650.34

## 2007 Tecate SCORE Baja 1000 Race Notes

November 10 - 16, 2007






















This event passes through many populated areas. It is the competitors responsibility to operate his vehicle in a safe and prudent manner.  
Caution! All odometers are not created equal. Mistakes can & will be made. Your mileage can & will vary. Pay attention!

Line num	Tulips Symbols	Location Description	Trip Miles	Total Miles
385		Straight off good graded road along fence line, right is access	0.05	650.39
386		stay straight along fence line on left	0.30	650.70
387		Stay straight, road winds through trash piles	0.69	651.40
388		Turn left	0.50	651.90
389		Turn left @ T	0.06	651.97
390		Stay straight across road	0.30	652.28
391		Stay straight across road	1.27	653.55
392		Cross road and bear slightly right	0.44	654.00
393		Turn left onto Hwy 1. <b>60 Mph on Pavement</b>	0.30	654.30
394		Military Check point	34.19	690.73
395		Turn right into San Ignacio	2.47	693.20
396		San Ignacio Hotel La Pinta. <b>Checkpoint 6</b>	1.23	695.15
397		Village of San Ignacio - Stay right along Mission rock wall then turn left	0.35	695.50
398		Turn right uphill - Large building on right at turn	0.41	695.91
399		Left turn at dish in fence enclosure on right after turn	0.04	695.95
400		Rancho on right before left curve	5.54	701.49
401		Church on left at village	6.68	708.17
402		Intersection - Stay straight - Sign "La Laguna 27 KM's"	6.24	714.41
403		Road bend left - Tide pool on right	7.05	721.46
404		Detour left around wash out	6.74	728.20
405		Turn left off main road - Sign - Spray paint	2.28	730.48
406		Right at Y to El Datil	9.80	740.28
407		X Wash	12.22	752.50

## 2007 Tecate SCORE Baja 1000 Race Notes

November 10 - 16, 2007










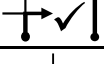









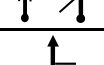

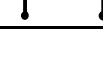
This event passes through many populated areas. It is the competitors responsibility to operate his vehicle in a safe and prudent manner. Caution! All odometers are not created equal. Mistakes can & will be made. Your mileage can & will vary. Pay attention!

Line num	Tulips Symbols	Location Description	Trip Miles	Total Miles
408		Straight at four way intersection	0.54	753.04
409		Left a Y before El Datil Fish Camp	6.59	759.63
410		Left at Y	11.80	771.43
411		Right at Y	1.22	772.65
412		Rancho on left - red tank on right	1.06	773.71
413		Right at T intersection	6.84	780.55
414		Sharp left downhill	4.77	785.32
415		Cross wash at El Tular	0.34	785.66
416		Caution down hill to the left	3.39	789.05
417		Caution down hill to the left - cemetery on right	2.07	791.12
418		Slow down town of Cadeje	0.58	791.70
419		Right turn after school	0.22	791.92
420		Military Check point	0.56	792.48
421		Concrete tank on left	5.51	797.99
422		Left at Y then join pavement - San Juanico. <b>60 MPH on Pavement</b>	2.30	800.29
423		End of pavement	9.87	810.16
424		Downhill to left	6.90	817.06
425		CAUTION twisty downhill	8.63	825.69
426		Cross wash	1.40	827.09
427		Left turn onto pavement at T intersection	0.74	827.83
428		Building + double & single wide trailers at abandoned airstrip	1.67	829.50
429		Begin divided road	1.96	831.46
430		Veer left at Y "Bolivia" sign - stay on pavement	0.27	831.73

## 2007 Tecate SCORE Baja 1000 Race Notes

November 10 - 16, 2007
























This event passes through many populated areas. It is the competitors responsibility to operate his vehicle in a safe and prudent manner.  
Caution! All odometers are not created equal. Mistakes can & will be made. Your mileage can & will vary. Pay attention!

Line num	Tulips Symbols	Location Description	Trip Miles	Total Miles
431		End of pavement	2.75	834.48
432		Stay left at Y - playground on right	1.46	835.94
433		Left at intersection "Rosarito and Comondu" Sign	0.96	836.90
434		Right around major washout	13.08	849.98
435		Either Or	1.19	851.17
436		Goat Ranch on right	3.20	854.37
437		Rancho on right - San Crystalbel	4.29	858.66
438		Rancho Las Piles on right	1.32	859.98
439		Go left at Y.	4.60	864.58
440		Go right around washout	0.79	865.37
441		Right turn at four way - straight is access to KM 60 at HWY 1. <b>Checkpoint 7</b>	2.22	867.59
442		Right turn	3.15	870.74
443		Right turn	0.20	870.94
444		Go left at Y	1.73	872.67
445		Left at T intersection	0.85	873.52
446		Hard right	1.05	874.57
447		Corral on right and cistern on left	2.87	877.44
448		Stay straight at 4 way	3.14	880.58
449		Right at Y	0.17	880.75
450		Gate	1.38	882.13
451		Through gate and merge onto graded road.	1.59	883.72
452		Stay straight at road on right	0.58	884.30
453		Left through gate	0.22	884.52

## 2007 Tecate SCORE Baja 1000 Race Notes

November 10 - 16, 2007

This event passes through many populated areas. It is the competitors responsibility to operate his vehicle in a safe and prudent manner.  
Caution! All odometers are not created equal. Mistakes can & will be made. Your mileage can & will vary. Pay attention!

Line num	Tulips Symbols	Location Description	Trip Miles	Total Miles
454		Gate	0.99	885.51
455		Cattle guard	0.63	886.14
456		Caution deep ditch	1.32	887.46
457		Right at T intersection.	0.08	887.54
458		Go left and stay between fences	1.13	888.67
459		Gate	0.69	889.36
460		Go right at Y	0.40	889.76
461		Merge left onto road and go through rancho	0.72	890.48
462		Right at Y	0.16	890.64
463		Gate	0.55	891.19
464		Gate then hard right	0.74	891.93
465		Merge right onto graded road	0.41	892.34
466		Left at Y	1.82	894.16
467		Stay right at "Y"	1.23	895.39
468		Turn right into wash	2.61	898.00
469		Go right at Y	0.64	898.64
470		Climb right out of wash as it goes left	0.51	899.15
471		Stay left at Y	0.70	899.85
472		Drop into wash	1.85	901.70
473		Turn right out of wash	1.38	903.08
474		Right turn and out of wash	9.23	912.31
475		Stay in wash (short rock area)	2.06	914.37
476		Right turn at T towards Dump	0.15	914.52

## 2007 Tecate SCORE Baja 1000 Race Notes

November 10 - 16, 2007








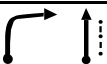














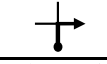
This event passes through many populated areas. It is the competitors responsibility to operate his vehicle in a safe and prudent manner.  
Caution! All odometers are not created equal. Mistakes can & will be made. Your mileage can & will vary. Pay attention!

Line num	Tulips Symbols	Location Description	Trip Miles	Total Miles
477		Leave Dump KM4	0.20	914.72
478		Rebar Gate	0.50	915.22
479		Go left at Y not up hill on right	0.40	915.62
480		Go left. Climb hill. Road goes left and down hill	0.08	915.70
481		Hard right at blue pump with fence	1.59	917.29
482		Straight across 4-way intersection	1.14	918.43
483		Right turn at T intersection	0.26	918.69
484		Right turn onto San Javier Road - access is to left	5.03	923.72
485		House on left church on right - "Las Perras" sign	5.48	929.20
486		Rancho on left	3.00	932.20
487		Cattle Guard	0.63	932.83
488		Stay left at intersection	2.36	935.19
489		Cattle Guard - stay on main road	0.70	935.89
490		Enter San Javier between pillars and bear right then left through the back side of town. (Do not go down main street)	3.40	939.29
491		Go left at Y sign says "Santo Domingo"	0.70	939.99
492		Cattle Guard	0.18	940.17
493		Shrine on left	5.34	945.51
494		Stay right and cross wash at Agua Escondido	0.51	946.02
495		Rancho Pozo de Gonzales on right	1.66	947.68
496		Rancho on left corral on right	17.61	965.29
497		Rancho San Ignacio	0.24	965.53
498		Cattle Guard on right - danger	12.09	977.62
499		Left onto Hwy 53 at KM 26. <b>60 MPH on pavement.</b>	5.46	983.08

## 2007 Tecate SCORE Baja 1000 Race Notes

November 10 - 16, 2007







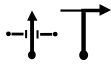














This event passes through many populated areas. It is the competitors responsibility to operate his vehicle in a safe and prudent manner.  
Caution! All odometers are not created equal. Mistakes can & will be made. Your mileage can & will vary. Pay attention!

Line num	Tulips Symbols	Location Description	Trip Miles	Total Miles
500		Right turn off Hwy 53	0.97	984.05
501		Take middle fork	0.40	984.45
502		Stay straight at road on right	1.20	985.65
503		Turn left at T - power line on left	0.05	985.70
504		Stay straight at 4-way	1.37	987.07
505		Either Or Silt	0.93	988.00
506		Cross road under power lines	0.54	988.54
507		Right turn in open area - fence on right (ref Taste KM straight ahead)	0.39	988.93
508		Stay left at Y	2.29	991.22
509		Take right fork	0.14	991.36
510		Left merge onto road	0.08	991.44
511		Left at Y	1.95	993.39
512		Left at Y	2.09	995.48
513		Straight at 4 way	3.03	998.51
514		Left at Y	0.74	999.25
515		Straight through 4 way - possible access to left	5.88	1005.13
516		Stay straight at intersection	0.47	1005.60
517		Stay straight at road from left (access to KM 20)	1.16	1006.76
518		Stay straight	0.65	1007.41
519		Cross small dry lake	0.45	1007.86
520		Left at T intersection	0.76	1008.62
521		Right at four way intersection	0.63	1009.25
522		Cross PLM Paved road at KM 30. <b>Checkpoint 8</b>	5.78	1015.03

## 2007 Tecate SCORE Baja 1000 Race Notes

November 10 - 16, 2007

This event passes through many populated areas. It is the competitors responsibility to operate his vehicle in a safe and prudent manner.  
Caution! All odometers are not created equal. Mistakes can & will be made. Your mileage can & will vary. Pay attention!

Line num	Tulips Symbols	Location Description	Trip Miles	Total Miles
523		Turn left at T and transformer	0.74	1015.77
524		Take middle fork	1.81	1017.58
525		CAUTION POLE then Left at Y	1.62	1019.20
526		Left under power lines and then left at Y	0.27	1019.47
527		Cattle guard with steel post	2.87	1022.34
528		Straight at 5-way intersection	2.37	1024.71
529		Straight at 4-way intersection	0.29	1025.00
530		Cattle guard then right turn onto Hwy 22. <b>60 MPH on pavement.</b>	12.16	1037.16
531		Left turn just past shrine on left and tall chimney structure on left	3.45	1040.61
532		Cattle Guard	3.43	1044.04
533		Cross Medino Amarillo Road	7.90	1051.94
534		CAUTION Big Dip	2.28	1054.22
535		Sweeping right turn	1.55	1055.77
536		Go left at Y	2.18	1057.95
537		Cross dry lake bed	10.62	1068.57
538		Fish camp on right	3.75	1072.32
539		Stay left at Y	0.07	1072.39
540		Go right at Y	3.70	1076.09
541		Go right at Y	3.52	1079.61
542		Straight at 4-way - fish camp on right	1.26	1080.87
543		Go left at Y	5.05	1085.92
544		Reference large antenna on left	1.28	1087.20
545		Straight then turn right.	2.80	1090.00

## 2007 Tecate SCORE Baja 1000 Race Notes

November 10 - 16, 2007
























This event passes through many populated areas. It is the competitors responsibility to operate his vehicle in a safe and prudent manner.  
Caution! All odometers are not created equal. Mistakes can & will be made. Your mileage can & will vary. Pay attention!

Line num	Tulips Symbols	Location Description	Trip Miles	Total Miles
546		Stay straight - access to left	3.61	1093.61
547		Right turn onto graded road	1.99	1095.60
548		Left turn off main graded road	1.52	1097.12
549		Straight through 4-Way intersection - Ref-concrete water tank on right - Loma Amarillo	8.98	1106.10
550		Merge right onto graded road - concrete block church on right and corral on left. <b>Checkpoint 9</b>	14.28	1120.38
551		Stay Left	0.72	1121.10
552		Right turn at metal corral	1.14	1122.24
553		Stay left at Y	0.28	1122.52
554		Red Brick building on left - ref	0.78	1123.30
555		Stay left on main road	0.03	1123.33
556		Stay right - main road	0.47	1123.80
557		Stay straight off graded road	0.61	1124.41
558		Begin Silt Bed area	0.49	1124.90
559		Nasty little up-hill - look for go around for race day	0.30	1125.20
560		Straight at 4-Way - cinder block building on left	6.85	1132.05
561		Cross nasty (water) wash	0.36	1132.41
562		Straight at fish camp (Fiord Malda)	6.28	1138.69
563		Go right at Y	5.96	1144.65
564		Stay left	0.55	1145.20
565		Go left. Caution right is Bad!	7.45	1152.65
566		Stucco wall on right. Rancho with windmill	2.35	1155.00
567		Right off good graded road then right at T	0.34	1155.34
568		Go right at Y towards shrine	3.01	1158.35

## 2007 Tecate SCORE Baja 1000 Race Notes

November 10 - 16, 2007
























This event passes through many populated areas. It is the competitors responsibility to operate his vehicle in a safe and prudent manner.  
Caution! All odometers are not created equal. Mistakes can & will be made. Your mileage can & will vary. Pay attention!

Line num	Tulips Symbols	Location Description	Trip Miles	Total Miles
569		Green Shrine on left then veer left	0.14	1158.49
570		CAUTION - Cross wetlands	4.51	1163.00
571		Through fence	1.78	1164.78
572		Right before fence then keep fence on left	0.00	1164.78
573		Straight	0.44	1165.22
574		E/O Cross inlet	1.60	1166.82
575		Abandon white house inside fence	2.88	1169.70
576		Right turn into silt area	1.78	1171.48
577		Straight	2.22	1173.70
578		Right turn	2.66	1176.36
579		Veer left in open field out of wash - Rancho on on right	3.64	1180.00
580		Right at Y	0.30	1180.30
581		Merge Right	2.79	1183.09
582		CAUTION - Deep Ditch	4.12	1187.21
583		Go right at Y	2.86	1190.07
584		Cross open field and veer left - Rancho on left	0.11	1190.18
585		CAUTION Drop Off	1.12	1191.30
586		Rancho Pasar Deyecho on left and wood pallet corral	1.02	1192.32
587		Go left onto power line road	4.65	1196.97
588		Stay straight	0.48	1197.45
589		Right at T intersection	0.18	1197.63
590		Left turn - stay between fences	0.50	1198.13
591		Right Turn	1.25	1199.38

## 2007 Tecate SCORE Baja 1000 Race Notes

November 10 - 16, 2007










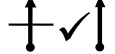













This event passes through many populated areas. It is the competitors responsibility to operate his vehicle in a safe and prudent manner.  
Caution! All odometers are not created equal. Mistakes can & will be made. Your mileage can & will vary. Pay attention!

Line num	Tulips Symbols	Location Description	Trip Miles	Total Miles
592		Very, Very Important right turn	0.76	1200.14
593		Veer left down hill - road with fences on both sides - village	0.41	1200.55
594		Possible pit location	0.15	1200.70
595		Left before school	0.30	1201.00
596		Right at Y cemetery on left	0.30	1201.30
597		Left turn at end of fence line	2.78	1204.08
598		Enter area of houses - please slow down pre-running	9.62	1213.70
599		Left turn off graded road	6.76	1220.46
600		Right turn	1.07	1221.53
601		Left turn	0.38	1221.91
602		Left turn up hill then right	0.26	1222.17
603		Cross road at fence	0.44	1222.61
604		Cross Road	0.24	1222.85
605		Go right at Y	3.52	1226.37
606		Right turn and tart downhill to cross Hwy	0.26	1226.63
607		Cross Hwy at KM43 (ref Wilson Batiz across street)	0.14	1226.77
608		Right Turn	0.10	1226.87
609		Veer left and then right	1.73	1228.60
610		Left at T intersection	0.20	1228.80
611		Through gate, green loading pen on left	1.12	1229.92
612		Go left at Y	1.21	1231.13
613		Through two gates - ref concrete water cistern	0.37	1231.50
614		Go right at Y and then left at Y	2.45	1233.95

## 2007 Tecate SCORE Baja 1000 Race Notes

November 10 - 16, 2007

This event passes through many populated areas. It is the competitors responsibility to operate his vehicle in a safe and prudent manner.  
Caution! All odometers are not created equal. Mistakes can & will be made. Your mileage can & will vary. Pay attention!

Line num	Tulips Symbols	Location Description	Trip Miles	Total Miles
615		Right out of wash	0.12	1234.07
616		Gate	1.18	1235.25
617		Veer right	1.16	1236.41
618		Cattle Guard	0.83	1237.24
619		Hard Left turn (join 2000 course)	1.40	1238.64
620		Cattle Guard	0.86	1239.50
621		Cattle Guard	0.56	1240.06
622		Cattle Guard, hard right (Serria La Laguna)	2.43	1242.49
623		Drop into wash and cross	0.27	1242.76
624		Straight at 4-Way (Sign El Refugio). <b>Checkpoint 10</b>	0.71	1243.47
625		Go right at Y - green shrine	2.60	1246.07
626		Go left up hill	2.93	1249.00
627		Cross Road	-3.10	1245.90
628		CAUTION - Wash out downhill on left	3.86	1249.76
629		Rancho on right	0.24	1250.00
630		Left Turn	2.59	1252.59
631		Left turn	2.24	1254.83
632		Veer right at sign says Rancho Venancia	1.16	1255.99
633		Stay straight - shrine on right, Rancho on Right - sign says San Jacinto	1.81	1257.80
634		El Elaghase - down into wash	0.50	1258.30
635		Hard 180 right - shrine on left	0.71	1259.01
636		Hard right turn	0.23	1259.24
637		At Y go left	0.16	1259.40

## 2007 Tecate SCORE Baja 1000 Race Notes

November 10 - 16, 2007




This event passes through many populated areas. It is the competitors responsibility to operate his vehicle in a safe and prudent manner.  
Caution! All odometers are not created equal. Mistakes can & will be made. Your mileage can & will vary. Pay attention!

Line num	Tulips Symbols	Location Description	Trip Miles	Total Miles
638		Over cattle guard and through gate	0.90	1260.30
639		Rancho on right, corral on left and then down hill	0.40	1260.70
640		At Y go left at rancho on right	0.40	1261.10
641		At Y go right	0.10	1261.20
642		Cattle guard	1.97	1263.17
643		Stay right at T	0.06	1263.23
644		Metal Post	2.44	1265.67
645		go left at T	0.00	1265.67
646		Past Rancho on right - sign "Encanetos"	0.58	1266.25
647		T go right - sign post San Vicente	4.45	1270.70
648		Cross wash and veer right uphill	0.61	1271.31
649		Stay Left	0.24	1271.55
650		Right turn	0.85	1272.40
651		Go left - sign says El Brinco	0.12	1272.52
652		Go right at T Sign Candelaria	5.69	1278.21
653		Left turn - shrine is on right - access KM 100	0.00	1278.21
654		Straight CAUTION houses, sign says Angel.	6.14	1284.35
655		Stay on main graded road - many houses	1.27	1285.62
656		Left turn off graded road	5.45	1291.07
657		Right at Y	0.30	1291.37
658		Right along Wash	0.58	1291.95
659		CAUTION - dump and people	1.48	1293.43
660		Cross road - towers on right and left	0.73	1294.16

## 2007 Tecate SCORE Baja 1000 Race Notes

November 10 - 16, 2007

This event passes through many populated areas. It is the competitors responsibility to operate his vehicle in a safe and prudent manner. Caution! All odometers are not created equal. Mistakes can & will be made. Your mileage can & will vary. Pay attention!

Line num	Tulips Symbols	Location Description	Trip Miles	Total Miles
661		Left turn	0.74	1294.90
662		Stay in wash	0.89	1295.79
663		Finish at Soccer Field. <b>Checkpoint 11</b>	0.60	1296.39