


















2007 Tecate SCORE Baja 500 Race Notes























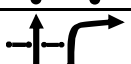


June 1st - 3rd, 2007

This event passes through many populated areas. It is the competitors responsibility to operate his vehicle in a safe and prudent manner.
Caution! All odometers are not created equal. Mistakes can & will be made. Your mileage can & will vary. Pay attention!

























Line num	Tulips Symbols	Trip Miles	Location Description	Total Miles
----------	----------------	------------	----------------------	-------------










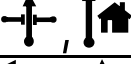
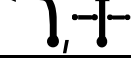









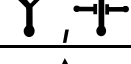



**Prerunning begins May 19th at Hwy crossing
In Ojos Negros Hwy 3 Km 39**
























70			Cross Hwy 3 at Ojos Negros - Hwy 3 K39	35.38
71		0.89	Hard right turn	36.27
72		0.63	Hard left turn	36.90
73		2.04	Cattle guard	38.94
74		0.63	Stay left at Y	39.57
75		1.64	Cross water	41.21
76		3.03	Left down drop off	44.24
77		7.14	Stay straight at road on left	51.38
78		0.90	Through gate at water tank at Tres Hermanos	52.28
79		0.02	Go left at Y. Straight is to Uruapan.	52.30
80		1.57	Straight through gate	53.87
81		0.04	Either/ or cross wash	53.91
82		1.64	Caution!!! Begin silt area	55.55
83		4.23	Top of hill	59.78
84		2.12	Stay left at gold mine	61.90
85		0.20	Stay left at Y	62.10
86		0.11	Shack on right. Ref	62.21
87		1.23	Through gate	63.44






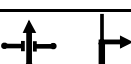










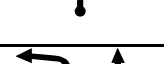




Line num	Tulips Symbols	Trip Miles	Location Description	Total Miles
88		1.46	Go left at hard to see Y	64.90
89		0.48	Left turn	65.38
90		0.10	Hard left at houses.	65.48
91		1.20	Stay left at Y. Rancho on right.	66.68
92		0.60	Straight through gate	67.28
93		1.10	Straight through 2nd gate	68.38
94		0.90	Merge left onto road	69.28
95		0.34	Cross cattle guard	69.62
96		0.40	Go right at Y	70.02
97		2.67	Merge right at road from left	72.69
98		2.32	Stay left at Y	75.01
99		1.63	Stay straight at road on left	76.64
100		0.23	Through gate and turn right on Hwy3K77. 60 MPH zone	76.87
101		1.19	Turn left off of Hwy 3 at K78 +	78.06
102		0.42	Either / Or (if you go right you will miss VW - next tulip)	78.48
103		0.49	Right at upside down VW	78.97
104		0.45	Right turn at "Y"	79.42
105		0.47	Right turn at "Y"	79.89
106		1.05	Stay straight at four-way intersection	80.94
107		0.19	Stay right at "Y"	81.13
108		0.50	Straight through gate	81.63
109		0.57	Stay left at "Y" - fence on right	82.20
110		0.16	Straight through fence then turn right	82.36
111		0.27	Straight through fence	82.63
112		0.11	Straight through fence	82.74

Line num	Tulips Symbols	Trip Miles	Location Description	Total Miles
113		0.45	Straight through gate	83.19
114		0.26	Stay left at "Y"	83.45
115		0.46	Stay straight	83.91
116		0.51	Right turn at four way intersection	84.42
117		0.58	Left turn at four way intersection	85.00
118		1.32	Right turn through cattle guard. Checkpoint 1	86.32
119		0.19	Left turn at "Y" - very important.	86.51
120		0.71	Go right at "Y"	87.22
121		0.46	Straight at four way intersection	87.68
122		0.73	Go right at "Y"	88.41
123		0.86	Veer right at "Y" - gate on left	89.27
124		1.28	Go left at "Y"	90.55
125		0.08	Straight through gate	90.63
126		4.33	Go right at "Y"	94.96
127		1.02	Hard right then through cattle guard.	95.98
128		1.83	Stay straight at four-way intersection (Nuevo Junction)	97.81
129		1.02	Go left at "Y"	98.83
130		4.67	Go left at "Y" (This is Jamau)	103.50
131		0.34	Cross Jamau graded road	103.84
132		1.85	Go left at "Y"	105.69
133		3.36	Go left at "Y"	109.05
134		1.65	RC Merges onto Hwy 3 Southbound @ K117+ 60 mile zone on pavement	110.70
135		1.55	Stay on Hwy 3. Valle de Trinidad Turnoff. Pemex.	112.25
136		4.01	Stay on Hwy 3. Kiliwas turnoff.	116.26
137		5.79	K136 SB Sign - Ref.	122.05

Line num	Tulips Symbols	Trip Miles	Location Description	Total Miles
138		0.86	Right turn off Hwy 3 at K137. Mike's Road Turnoff	122.91
140		2.71	Cattle guard	125.62
141		0.32	Go right at Y	125.94
142		4.51	Gate	130.45
143		12.03	Stay Right at "Y"	142.48
144		0.10	Straight through water crossing, then left turn	142.58
145		0.08	Straight at 4-way. Other water crossing on your left	142.66
146		0.04	Go right at Y	142.70
147		1.00	Water crossing	143.70
148		1.78	Rock slide across road	145.48
149		0.71	Building with green roof on right	146.19
150		2.04	Right turn at T intersection	148.23
151		1.08	Left turn at T intersection	149.31
152		2.94	Rancho on right with big sign - veer left.	152.25
153		3.95	Right turn onto San Telmo Road. 60 MPH zone on pavement	156.20
154		2.23	Left turn off San Telmo Road	158.43
155		3.82	Right at "Y"	162.25
156		0.29	Hard left down into wash	162.54
157		0.08	CAUTION! Right at "Y" off main track	162.62
158		0.06	Left at "T" intersection just past fence	162.68
159		0.41	Right at "Y" off main trail	163.09
160		10.19	Right at "T" intersection onto good road	173.28
161		3.31	Right at "Y" stay on main road	176.59
162		9.74	Right turn onto pavement. 60 MPH zone on pavement	186.33









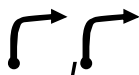
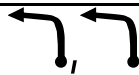










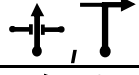


Line num	Tulips Symbols	Trip Miles	Location Description	Total Miles
163		0.62	Left turn off of San Telmo Road	186.95
164		2.34	Stay straight - fence and gate on right and white water tank	189.29
165		0.50	Gate made with pipes	189.79
166		3.00	Rancho on left with windmill and red water tank on right	192.79
167		0.63	Either/ Or - right is shorter but steeper	193.42
168		3.18	Go right at Y	196.60
169		0.53	Go left at Y up hill - right is towards Buena Vista. Checkpoint 2	197.13
170		0.97	Fence	198.10
171		10.05	Fence	208.15
172		0.17	Fence and enter Coyote corral	208.32
173		0.23	Turn left and then through fence	208.55
174		1.14	Straight through gate	209.69
175		0.61	Go through 2nd gate	210.30
176		7.04	Watch for fallen trees next mile	217.34
177		0.28	Merge left onto road	217.62
178		0.30	Watch for down trees	217.92
179		1.59	Left turn down hill to Simpson's water crossing	219.51
180		3.60	Simpson's Water Crossing	223.11
181		1.80	Turn left at "T" intersection and head down hill	224.91
182		7.00	Stay straight as road comes in from right (Mike's Cross over road)	231.91
183		1.15	Go left at Y then cross cattle guard. Right is to Rancho	233.06
184		2.58	Cattle Guard	235.64
185		3.64	Right at T intersection	239.28
186		4.96	Left turn off Simpson Road	244.24


Line num	Tulips Symbols	Trip Miles	Location Description	Total Miles
187		2.14	Either / Or	246.38
188		1.46	Gate	247.84
189		0.68	Gate	248.52
190		0.16	Left at "T" intersection under power line	248.68
191		1.65	Stay straight - road on left	250.33
192		1.87	Fence	252.20
193		0.21	Straight at 4-way - block building with thatch roof patio on left.	252.41
194		0.21	Merge right onto grade road (Llano Colorado Road)	252.62
195		0.43	Cattle Guard	253.05
196		16.71	Red tank on left	269.76
197		7.35	Fenced in Red tank on left	277.11
198		4.29	Llano Colorado Pit area	281.40
199		0.09	Turn right onto Hwy 1 at KM 102. 60 MPH zone on pavement	281.49
200		4.04	Left off of Hwy 1 at KM 96	285.53
201		0.83	Veer right off graded road and go up hill. CHECKPOINT 3	286.36
202		0.45	Through fence then veer right at "Y".	286.81
203		0.44	Either / Or	287.25
204		0.76	Stay left at "Y"	288.01
205		0.22	CAUTION!!! Ditch then veer right	288.23
206		0.36	Either / Or	288.59
207		0.69	Stay straight along fence line - do not get on graded road	289.28
208		0.24	Turn right go through fence and left onto graded road	289.52
209		0.52	Turn right	290.04
210		1.01	Straight through gate	291.05

Line num	Tulips Symbols	Trip Miles	Location Description	Total Miles
211		5.80	CAUTION - Left turn (straight ahead pond)	296.85
212		1.77	Either / Or (right is shorter but rockier/rutted)	298.62
213		1.42	Right Turn at beach	300.04
214		0.75	Green machinery on left	300.79
215		2.21	Straight through white fence posts	303.00
216		0.62	Cattle guard and fence then go right	303.62
217		0.68	Take middle fork up hill	304.30
218		0.56	Go left at "Y"	304.86
219		0.85	Either / Or - left is shorter	305.71
220		0.63	Left at "Y" (white pole). STAY ON MARKED COURSE & GPS PLOT. DO NOT GO RIGHT. DQZONE.	306.34
221		0.50	Stay on right side of "Toxic waste dump" as you go around to the left	306.84
222		0.07	Left turn at white tanks	306.91
223		0.51	Straight at 4-Way	307.42
224		0.13	Go left at "Y" down hill	307.55
225		0.72	Coming into Erindira stay right of the blue basketball court then drop into wash and cross to north side of wash.	308.27
226		0.09	Turn left just before paved road staying in wash (Ref Tecate Sign on road)	308.36
227		0.97	Cross dirt road and stay in wash. CAUTION. Very soft sand. Stay to the right if possible. Many deep holes.	309.33
228		0.39	Turn right at Beach. CAUTION. At high tide you'll be turning right almost at the surf line.	309.72
229		0.96	Straight through fence (irrigation ditch)	310.68
230		0.21	Stay straight - white fence on right - house on left	310.89
231		0.10	Through metal gate turn left on to road the quick right along beach	310.99

Line num	Tulips Symbols	Trip Miles	Location Description	Total Miles
232		1.57	Stay left at "Y"	312.56
233		3.29	Stay left on main road	315.85
234		0.86	Cattle guard	316.71
235		4.53	Relay site	321.24
236		3.30	Cattle guard	324.54
237		2.40	Right turn at "T" intersection	326.94
238		4.46	Stay straight at road on right	331.40
239		9.45	Turn left on to Hwy 1 at Santo Thomas. 60 MPH zone on pavement	340.85
			Visit our friends at Acambaro Restaurant & Minni Market. Just north of Uruapan at Km 40.5	
240		7.70	Turn right off of Hwy 1 at KM 39 north of Uruapan	348.55
241		0.15	Y - Go right	348.70
242		0.50	Left at "Y" off main road	349.20
243		0.23	Through fence	349.43
244		0.80	Join road to left after "boony bashing"	350.23
245		0.39	Go right off main road	350.62
246		0.04	Left through fence	350.66
247		0.20	Stay straight (pump on right)	350.86
248		0.27	CAUTION ! Hard right and cross deep ditch	351.13
249		0.71	Left at "T" intersection	351.84
250		0.15	Right turn	351.99
251		0.34	Right at "Y"	352.33
252		0.26	Merge left onto main road	352.59
253		0.34	Over little rise and turn left off road, begin boony bashing veering left to good road	352.93
254		0.18	Go right at "Y"	353.11

Line num	Tulips Symbols	Trip Miles	Location Description	Total Miles
255		0.84	Go right at "Y"	353.95
256		0.94	Through fence and then turn left	354.89
257		0.16	Hard right and stay inside fence	355.05
258		0.24	Left through fence and then hard right	355.29
259		0.34	Hard right through fence on new track	355.63
260		0.66	Hard right	356.29
261		1.83	Through gate	358.12
262		0.19	Hard right at "T" intersection	358.31
263		0.27	Left at "Y"	358.58
264		0.08	Left at "T" intersection (right goes to Uruapan).	358.66
265		1.40	Gate, then left off main road, then another gate	360.06
266		0.20	Right at "T"	360.26
267		0.30	Go through large metal white gate	360.56
268		1.30	Go left at Rancho La Hueritita, then tall trees	361.86
269		2.40	Stay straight	364.26
270		1.80	Go through steel posts	366.06
271		0.50	Go left at "Y"	366.56
272		3.30	Rancho Encinitos, then tall trees	369.86
273		3.60	Gate	373.46
274		5.00	Hard left / outbound course is straight ahead	378.46
275		0.90	Gate	379.36
276		0.20	Merge left with freshly graded road	379.56
277		0.30	Gate	379.86
278		0.70	Go right out of wash	380.56

Line num	Tulips Symbols	Trip Miles	Location Description	Total Miles
279		1.10	Straight	381.66
280		0.40	Gate	382.06
281		0.70	Go right. Stay on main road	382.76
282		0.40	Rancho San Antonio, White gate/ Go right at "Y". Outbound course is straight	383.16
283		1.00	Go left	384.16
284		0.90	Go right	385.06
285		0.30	Go left and climb hill - outbound course is to your right. Checkpoint 4	385.36
286		0.50	Go right	385.86
287		1.40	Go right at open field, big rocks on left, then right at another open field then merge with freshly graded road	387.26
288		1.70	Go left, then left again	388.96
289		1.00	Go left at Y	389.96
290		0.30	Fence line on right	390.26
291		0.50	Left, follow fence line on right. Hwy 3 is straight	390.76
292		1.60	Go left - Hwy 3 KM 33 is on right	392.36
293		1.60	Hwy 3 at KM 30 - Fence on right. Hwy other side	393.96
294		0.10	Veer left away from Hwy	394.06
295		0.17	Right at "Y"	394.23
296		0.26	Big trees - go left "T"	394.49
297		0.48	Left a "Y" on main road	394.97
298		0.41	Stay right at "Y"	395.38
299		0.51	Through blue gate and turn right	395.89
300		1.84	CAUTION!!! Parallel Hwy 3 AT km 26/25	397.73
301		0.56	Turn left onto Hwy 3 at KM 25. 60 MPH zone on pavement	398.29

Line num	Tulips Symbols	Trip Miles	Location Description	Total Miles
302		8.00	Turn right off of Hwy 3 at KM 12 - Sign El Refugio	406.29
			Prerunning ends on Hwy 3 at Km12.	
341			Finish line in the Stadium	420.11